







TRAFFIC RESTRICTIONS

SCALE: NTS DWG NO: BAF17-TM1 v1
 DATE: June 2017 DRAWN BY: CJP

This map is based on Ordnance Survey material with the permission of Ordnance Survey on behalf of the Controller of Her Majesty's Stationery Office © Crown copyright. Unauthorised reproduction infringes Crown copyright and may lead to prosecution or civil proceedings. 100019829, 2017.

LEGEND

-  Road closed except for access & no parking 24 hours a day
-  Road closed & no parking 24 hours a day
-  Road open to traffic with no parking 24 hours a day
-  No Parking except for buses 2pm to 10.30pm. 1 to 3 Sept
-  Road closed 4pm to 11pm 31 August to 3 Sept
-  Alternative route
-  Emergency Rendezvous Points
-  Disabled parking

IMPORTANT NOTES

- 1) Manor Road will be closed at its junction with Christchurch Road 24 hours a day.
- 2) All parking restrictions will be enforced with a tow away scheme also in operation.
- 3) All road closures and parking restrictions except Westover Rd will be in operation from 08:00 hrs on Wed 30 August until 18:00 hrs on Mon 4 Sept 2017

